

ORDINANCE NO. 17- _____

**AN ORDINANCE AMENDING ARTICLE XXVIII OF THE ZONING ORDINANCES
TO MODIFY THE ARCHITECTURAL REVIEW DISTRICT**

WHEREAS, the Architectural Review Board (ARB) has requested that its jurisdictional territory be expanded; and

WHEREAS, the Planning and Zoning Commission (PZC) met on April 18, 2017, reviewed and recommended that the ARB District be expanded to the same perimeter as the Downtown Enterprise Zoning District (DE);

NOW THEREFORE, BE IT ORDAINED by the Council of the City of Greenville, Darke County, and State of Ohio that the Architectural Review District boundaries are hereby amended to match the Downtown Enterprise Zone as depicted in the attached map designated **Exhibit A**.

PASSED THIS ____ day of _____, 2017.

_____, President of Council

ATTEST:

_____, Clerk



APPROVED by the Mayor this ____ day of _____, 2017.

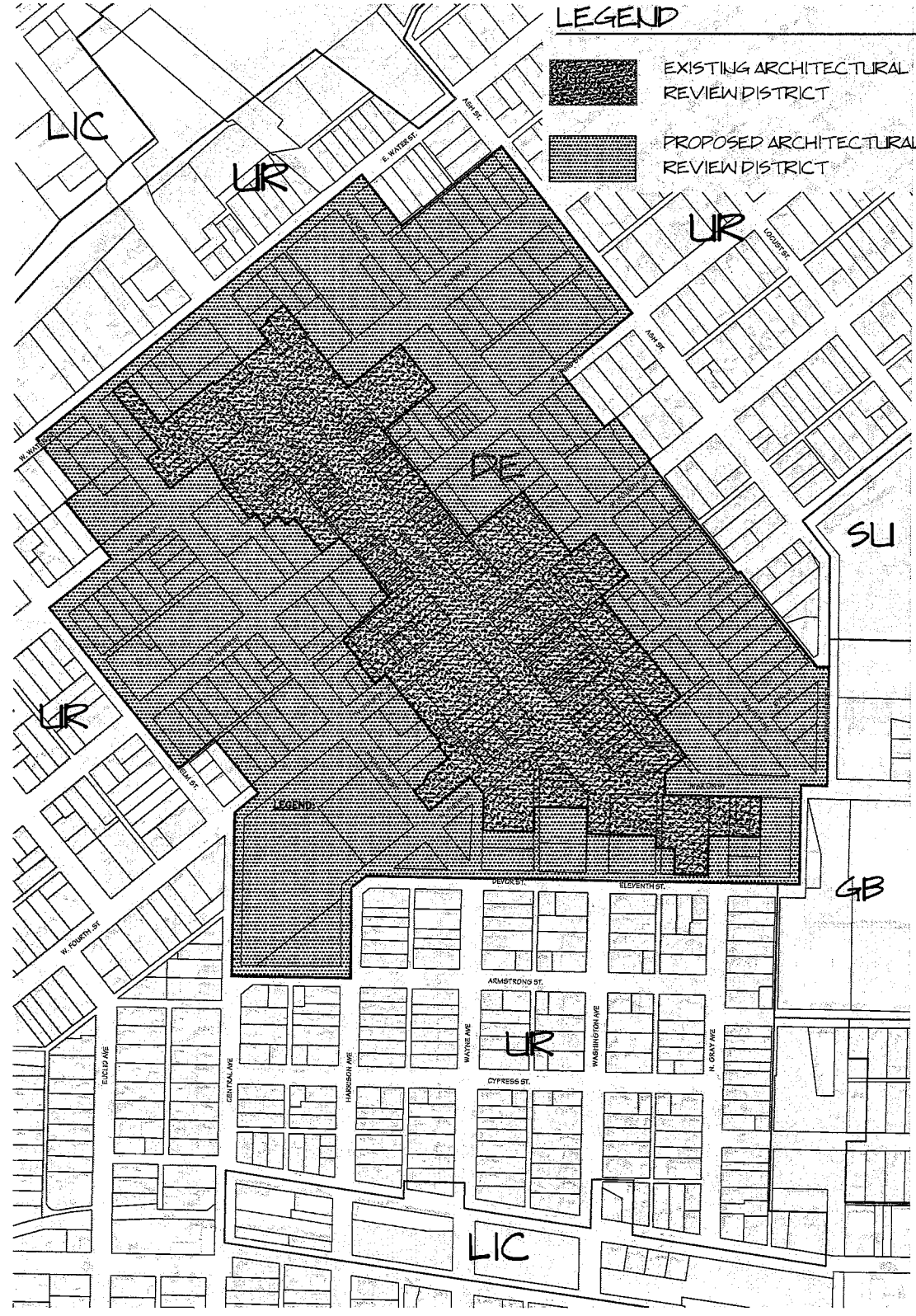
_____, Mayor

CITY OF GREENVILLE DOWNTOWN ENTERPRISE DISTRICT ZONING MAP



LEGEND

-  EXISTING ARCHITECTURAL REVIEW DISTRICT
-  PROPOSED ARCHITECTURAL REVIEW DISTRICT



CITY OF GREENVILLE
 Dept. of Planning & Zoning
 100 Public Square
 Greenville, SC 29631
 Phone: (937) 548-4930. Web: www.cityofgreenville.org



City of Greenville Engineering, 41 Wagon Wheel Ln Greenville, SC 29615. City Map. City has aerial. Aerial Base Line District Long. Jan 05, 2017. 1123pm